DETERMINATION OF NONSIGNIFICANCE

Description of proposal: The applicant is proposing to place a 2,000 to 4,000 cubic yards of soil cover on the North Pond in order to cover dry mud known as hi-clay alumina.

Proponent Chemtrade Solutions, LLC
c/o Rob Savarese
2611 West 26th Street Extension
Vancouver, WA 98660

File No. EA 2015-025

Location: The site is located at 225608 East Perkins Road, Kennewick and is legally described as the Southeast Quarter of the Northwest Quarter of Section 14, Township 8 North, Range 30 East, W.M.

Lead agency **BENTON COUNTY**

The lead agency for this proposal has determined that it does not have a probable significant adverse impact on the environment. An environmental impact statement (EIS) is not required under RCW 43.21C.030(2)(c). This decision was made after review of a completed environmental checklist and other information on file with the lead agency. This information is available to the public on request.

THERE IS NO COMMENT PERIOD FOR THIS DNS DETERMINATION

Responsible Official **MICHAEL E. SHUTTLEWORTH, PLANNING MANAGER**
Benton County Planning Dept.
Post Office Box 910 PHONE: (509) 786-5612
Prosser, WA 99350-0910 (509) 736-3086

Date November 9, 2015

CLARK A. POSEY, ASSISTANT PLANNING MANAGER

[X] There is no agency appeal.

DISTRIBUTION:

Benton County Building Office/Benton County Code Enforcement
Department of Natural Resources
Benton Clean Air Authority
Benton County Engineer
Benton-Franklin Dist. Health Department
Department of Transportation
Washington State Department of Health
Department of Ecology - Olympia Yakima
Fire District No. 1
Benton County Fire Marshal
Dept. of Fish and Wildlife
Dept. of Reclamation
Dept. of Archeological/Historic Preservation
Bureau of Land Management
Futurewise
Corps of Engineers
Department of Agriculture
Natural Resources Conservation District
Columbia Irrigation District
Burlington Northern Sante Fe Railroad

Benton County
Geographic Information
Systems Department

SECTION 14, TOWNSHIP 8, RANGE 30 E, W.M.
ENVIRONMENTAL CHECKLIST EA# 2015-025
CHEMTRADE SOLUTIONS, LLC # 1-1480-200-0010-000
MAP PRINTED: SEPTEMBER 25, 2015

Benton County does not warrant, guarantee, or accept liability for accuracy, precision or completeness of any information shown hereon or for any inferences made therefrom. Any use made of this information is solely at the risk of the user. Benton County makes no warranty, expressed or implied, and any oral or written statement by any employee of Benton County or agents thereof to the contrary is void and ultra vires. The information shown herein is a product of the Benton County Geographic Information Systems, and is prepared for presentation purposes only.

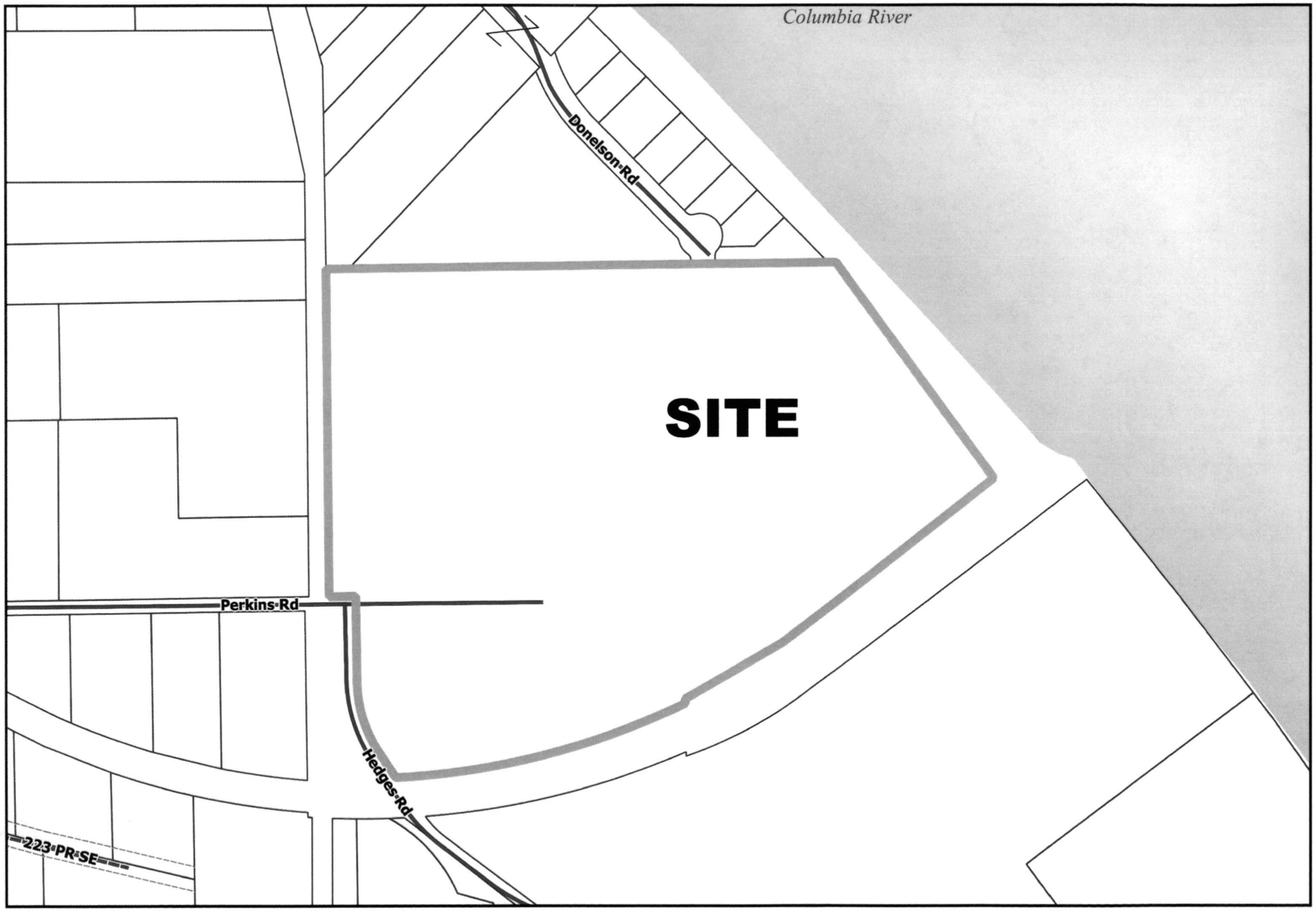

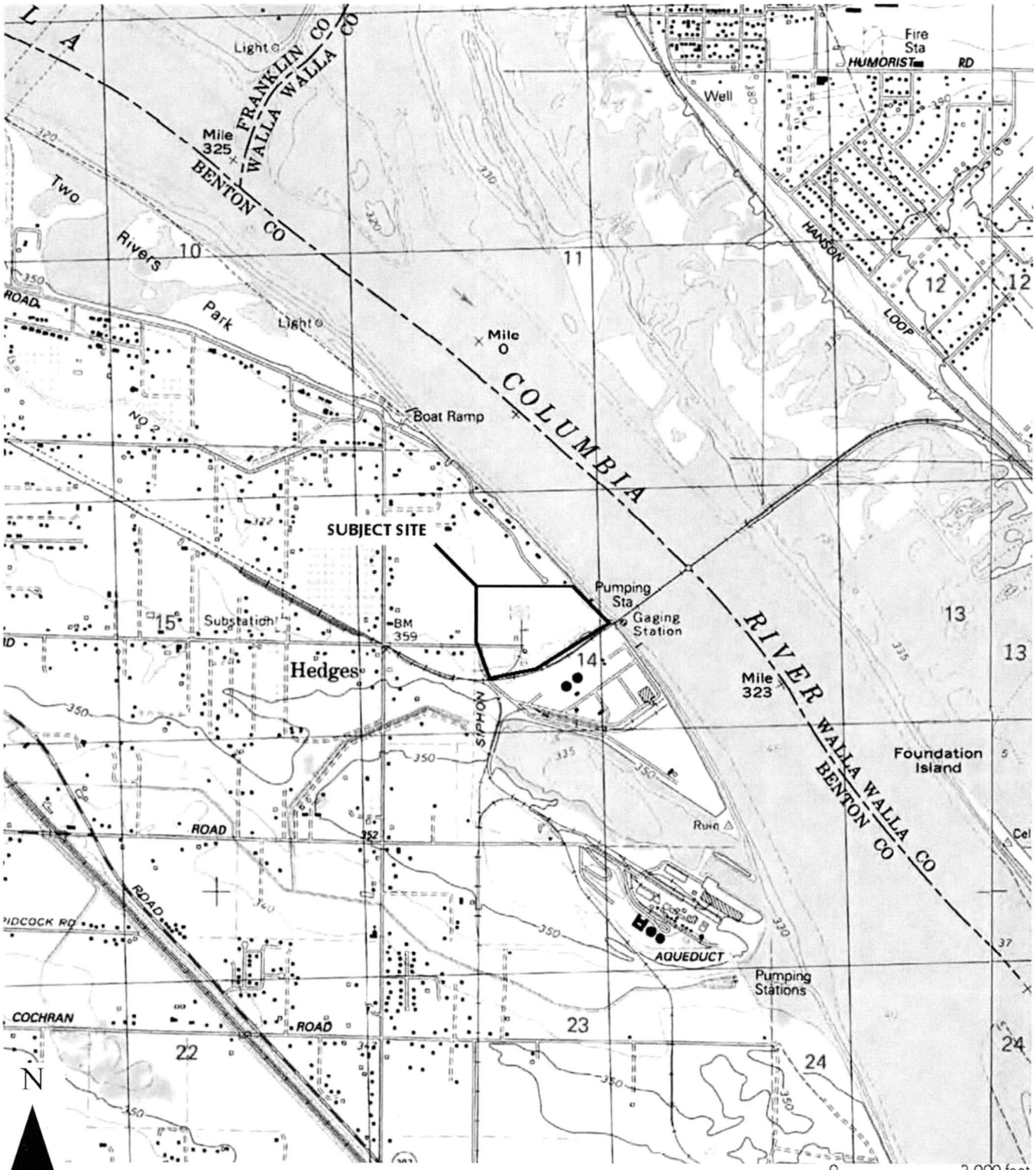

Source: USGS Pasco, WA 7.5-Minute Topographic Quadrangle (1992)

SAFETY FIRST	CLIENT: Chemtrade Solutions, LLC.	**Site Location Map** **Hedges Facility**
terraphase engineering	PROJECT: Hedges Facility Kennewick, Washington	
	PROJECT NUMBER: 0003.002.001	**FIGURE 1**

J:\Projects\Active Projects\0003 General Chemical\002-HEDGES\Technical\Maps & Figs\Fig_1_Site_Vicinity_0003.002.001 Prepared by: EM Checked by: PTZ



File: J:\GIS Backup\GIS Data\0003 General Chemical - 002 Hedges\Fig_2_SitePlan_0003.002.001.mxd 9/4/2015 Created by: EM Checked by: PTZ

N

SAFETY FIRST

terraphase engineering

CLIENT:	Chemtrade Solutions, LLC.
PROJECT:	Hedges Facility Kennewick, Washington
PROJECT NUMBER:	0003.002.001

Site Plan and Location of Proposed Soil Cover

FIGURE 2

Benton County
Geographic Information
Systems Department

SECTION 14, TOWNSHIP 8, RANGE 30 E, W.M.
ENVIRONMENTAL CHECKLIST EA# 2015-025
CHEMTRADE SOLUTIONS, LLC # 1-1480-200-0010-000
MAP PRINTED: SEPTEMBER 25, 2015

Benton County does not warrant, guarantee, or accept liability for accuracy, precision or completeness of any information shown hereon or for any inferences made therefrom. Any use made of this information is solely at the risk of the user. Benton County makes no warranty, expressed or implied, and any oral or written statement by any employee of Benton County or agents thereof to the contrary is void and ultra vires. The information shown herein is a product of the Benton County Geographic Information Systems, and is prepared for presentation purposes only.