Bituminous Surface Treatment Seal Coat 3/8" To #10 Benton County Roads - Appendix A

All Roads CRS-2P @ 0.35 gal/S.Y.

Rd No.	Art/ Acc	Road Name	From Location	To Location	Length (Mi.)	Width (Ft)	Sq Yds	CRS-2P Tons	Pickup Sweep	Pit Site C. Moore
52610	Acc	46TH AVE, N	190 ft S of RIDGE RD	at RIDGE RD	0.04	23	486	0.71		"
52610	Acc	46TH AVE, N	at RIDGE RD	at RANCH RD	0.34	23	4,588	6.69		"
51500	Acc	ABILENE CT	at CUL-DE-SAC	at HARRINGTON RD	0.05	20	622	0.91		"
50940	Acc	ACE LN	at CUL-DE-SAC	at CUL-DE-SAC	0.14	25	2,053	2.99		"
51140	Acc	ALAMEDA ST	at RED MOUNTAIN RD	at HACIENDA ST	0.12	25	1,760	2.57		"
51460	Acc	ALDERBROOK CT	at CUL-DE-SAC	at HARRINGTON RD	0.12	20	1,408	2.05		"
51540	Acc	ANACONDA CT	at CUL-DE-SAC	at HARRINGTON RD	0.05	20	610	0.89		"
50900	Acc	ANTINORI	at SR 224	at END COUNTY RD	1.25	28	20,533	29.94		"
50000	Acc	ARENA RD	at BEGIN COUNTY RD	at SC 19 BK/23 AHD	0.18	19	2,006	2.93		"
50000	Acc	ARENA RD	at SC 19 BK/23 AHD	at SC 23 BK/0-28-0 AHD	0.30	23	4,048	5.90		"
50000	Acc	ARENA RD	at SC 23 BK/0-28-0 AHD	at DALLAS RD	0.14	28	2,250	3.28		"
50000	Acc	ARENA RD	at DALLAS RD	at RICHLAND CITY LIMITS	0.02	29	391	0.57		"
62100	Acc	ARROWHEAD AVE, W	at BEGIN COUNTY RD	at JEFFERSON ST, N	0.93	25	13,655	19.91	x	"
62100	Acc	ARROWHEAD AVE, W	at GRANT ST, N	at BEGIN CUL-DE-SAC	0.11	25	1,555	2.27	x	"
62100	Acc	ARROWHEAD AVE, W	at BEGIN CUL-DE-SAC	at END COUNTY ROAD	0.02	94	993	1.45	x	"
65970	Acc	ARTHUR PL, N	at CANAL DR - CITY	at TUCANNON AVE, W	0.29	21	3,536	5.16	x	"
65410	Acc	ARTHUR ST, N	at CANAL DR - CITY	at TUCANNON AVE, W	0.17	24	2,323	3.39	x	"
51520	Acc	AUSTIN CT	at CUL-DE-SAC	at HARRINGTON RD	0.05	20	598	0.87		"
51530	Acc	BAKER DR	at HORN RAPIDS RD	at HARRINGTON RD	0.22	25	3,153	4.60		"
51490	Acc	BILLINGS CT	at CUL-DE-SAC	at MCWHORTER LN	0.06	24	901	1.31		"
51430	Acc	BISMARK CT	at HORN RAPIDS RD	at CUL-DE-SAC	0.05	25	748	1.09		"
51120	Acc	BLACKSTONE CT	at CULDESAC	at BLACKSTONE DR	0.05	24	676	0.99	x	"
51090	Acc	BLACKSTONE DR	at FLAGSTONE DR	at LIMESTONE RD	0.19	24	2,689	3.92	x	"
61940	Acc	BONNIE AVE, W	at YOUNG ST, N	at SHERMAN ST, N	0.25	22	3,278	4.78	x	"
61940	Acc	BONNIE AVE, W	at SHERMAN ST, N	at END COUNTY ROAD	0.08	24	1,126	1.64	x	"
51580	Acc	BRIDGE RD	at HARRINGTON RD	at YAKIMA RIVER DR	0.03	28	526	0.77		"
53170	Acc	BROADVIEW DR	at RIVERSIDE DR	at W RICHLAND CITY LIMITS	0.40	21	4,928	7.19		"
51080	Acc	BUMGARNER DR	at CUL-DE-SAC	at CUL-DE-SAC	0.25	25	3,667	5.35		"
52550	Acc	CANAL DR	at W RICHLAND CITY LIMITS	at SC 3-18-3 BK/0-22-0 AHD	0.34	18	3,590	5.24		"
52550	Acc	CANAL DR	at SC 3-18-3 BK/0-22-0 AHD	at GROSSCUP RD	0.42	22	5,369	7.83		"

All Roads CRS-2P @ 0.35 gal/S.Y.

Rd No.	Art/ Acc	Road Name	From Location	To Location	Length (Mi.)	Width (Ft)	Sq Yds	CRS-2P Tons	Pickup Sweep	Pit Site
51420	Acc	CAREL LN	at BEGIN COUNTY RD	at HARRINGTON RD	0.22	25	3,227	4.71		C. Moore
51210	Acc	CAREYWOOD RD	at RIDGE CREST DR	at RED MOUNTAIN RD	0.28	26	4,317	6.30		"
51470	Acc	CARLSBAD CT	at CUL-DE-SAC	at HORN RAPIDS RD	0.06	25	924	1.35		"
51290	Acc	CASA PLACE	at CUL-DE-SAC	at RED MOUNTAIN RD	0.12	24	1,718	2.51		"
50950	Art	DALLAS RD	at CITY/COUNTY LINE	at SC 3-34-3 BK/2-28-2 AHD	0.79	34	15,758	22.98		"
50950	Art	DALLAS RD	at SC 3-34-3 BK/2-28-2 AHD	at ARENA RD	1.26	28	20,698	30.18		"
51270	Acc	DEERFIELD LN	at BEGIN COUNTY RD	at RUPPERT RD	0.08	25	1,188	1.73		"
51170	Art	DEMOSS RD	at SR 224	at SC 3-25-3 BK/3-28-3 AHD	0.72	25	10,589	15.44		"
51170	Art	DEMOSS RD	at SC 3-25-3 BK/3-28-3 AHD	at SC 3-28-3 BK/3-25-3 AHD	0.21	28	3,433	5.01		"
51170	Art	DEMOSS RD	at SC 3-28-3 BK/3-25-3 AHD	at RUPPERT RD - CITY	3.04	25	44,616	65.07		"
51170	Acc	DEMOSS RD	at WR CITY LIMITS	at OVERLOOK DR	0.63	25	9,225	13.45		"
51170	Acc	DEMOSS RD	at OVERLOOK DR	at LOCKED GATE	0.12	13	885	1.29		"
52510	Acc	DOUGLAS RD	at CANAL DR	at SC 21' F BK/30' E AHD	0.14	21	1,762	2.57		"
52500	Acc	DOUGLAS Y - CANAL	at CANAL RD-CITY	at DOUGLAS RD	0.05	16	479	0.70		"
52820	Acc	ELM RD	at DOUGLAS RD	at END COUNTY ROAD-CATTLE GRD	0.20	17	2,035	2.97		"
50970	Acc	FIREWOOD DR	at LIMESTONE DR	at SANDSTONE DR	0.15	25	2,171	3.17	x	"
51100	Acc	FLAGSTONE DR	at LIMESTONE RD	at SR-224	0.30	24	4,252	6.20	x	"
51230	Acc	FOXHILL DR	at BEGIN COUNTY RD	at RUPPERT RD	0.28	25	4,048	5.90		"
64650	Acc	GRANT ST, N	at YELLOWSTONE AVE, W	at END COUNTY ROAD	0.05	18	528	0.77	x	"
51700	Acc	GROSSCUP RD	at W RICHLAND CITY LIMITS	5 ft NE of YAKIMA RIVER DR	0.54	20	6,277	9.15		"
51700	Acc	GROSSCUP RD	5 ft NE of YAKIMA RIVER DR	at SC 3-20-3 EFE BK/22' I AHD	0.12	20	1,349	1.97		"
51700	Acc	GROSSCUP RD	at SC 3-20-3 EFE BK/22' I AHD	at END COUNTY ROAD	0.02	22	194	0.28		"
51150	Acc	HACIENDA ST	at CUL-DE-SAC	at END COUNTY RD	0.19	25	2,743	4.00		"
51450	Art	HARRINGTON RD	at WR CITY LIMITS	at YAKIMA RIVER DR	1.94	28	31,917	46.55		"
51450	Acc	HARRINGTON RD	at YAKIMA RIVER DR	at ALDERBROOK CT	0.36	28	5,979	8.72		"
51450	Acc	HARRINGTON RD	at ALDERBROOK CT	at SC 2-23-2 BK/2-24-2 AHD	0.42	23	5,600	8.17		"
51450	Acc	HARRINGTON RD	at SC 2-23-2 BK/2-24-2 AHD	at SC 2-24-2 BK/0-22-0 AHD	0.40	24	5,618	8.19		"
51450	Acc	HARRINGTON RD	at SC 2-24-2 BK/0-22-0 AHD	at END COUNTY ROAD	1.20	22	15,423	22.49		"
61510	Acc	HARRISON ST, N	at UMATILLA AVE, W - CITY	at VICTORIA AVE, W	0.06	22	761	1.11	x	"
51220	Acc	HILLVIEW CT	at MAYO DR	at CUL-DE-SAC	0.13	26	1,952	2.85		"
51440	Acc	HORN RAPIDS DR	at BEGIN COUNTY RD	at END COUNTY RD	0.75	24	10,560	15.40		"
18820	Art	JACOBS RD	at PEAR DR	at DALLAS RD	6.90	29	117,392	171.20		"
62110	Acc	JEFFERSON ST, N	at YELLOWSTONE AVE, W	310 ft N of YELLOWSTONE AVE, W	0.06	20	692	1.01	x	"
61590	Acc	KELLOGG ST, N	at UMATILLA AVE, W	at WILLAMETTE AVE, W	0.12	21	1,417	2.07	x	"
51050	Art	KENNEDY RD	at SR-224	at U.A.B/W.R. CITY LIMITS	5.08	37	110,335	160.91		"
51050	Art	KENNEDY RD	475 ft SE of U.A.B/W.R. CITY LIMITS	at W. RICH. CITY LIMITS	0.30	37	6,447	9.40		"
50820	Acc	KIM LANE	at SUNSET RD	at SC 2/25/2 BK/1-25-1 AHD	0.13	25	1,848	2.70	x	"

All Roads CRS-2P @ 0.35 gal/S.Y.

Rd No.	Art/ Acc	Road Name	From Location	To Location	Length (Mi.)	Width (Ft)	Sq Yds	CRS-2P Tons	Pickup Sweep	Pit Site
50820	Acc	KIM LANE	at SC 2/25/2 BK/1-25-1 AHD	at CUL-DE-SAC	0.10	25	1,452	2.12	x	C. Moore
51400	Acc	LENORE LN	at CAREL LN	at SHANNON LN	0.36	24	5,083	7.41		"
51040	Acc	LIMESTONE RD	at SANDSTONE DR	at END COUNTY RD	0.45	24	6,336	9.24	x	"
61310	Acc	LINCOLN ST, N	at UMATILLA AVE, W	at WILLAMETTE AVE, W	0.12	21	1,429	2.08	x	"
50910	Acc	LOB LN	at CUL-DE-SAC	at RUPPERT RD	0.52	25	7,641	11.14		"
50920	Acc	LOVE LN	at BEGIN COUNTY RD	at CUL-DE-SAC	0.18	25	2,581	3.76		"
51200	Acc	MAYO DR	at RED MOUNTAIN RD	at SC 26' F BK/25' F AHD	0.33	26	5,095	7.43		"
51200	Acc	MAYO DR	at SC 26' F BK/25' F AHD	at SR 224	0.27	25	3,901	5.69		"
51250	Acc	MAYO LOOP	at MAYO DR	at SC 1-25-1 BK/2-87-2 AHD	0.29	25	4,253	6.20		"
51250	Acc	MAYO LOOP	at SC 1-25-1 BK/2-87-2 AHD	at SC 2-87-2 BK/1-25-1 AHD	0.02	87	1,021	1.49		"
51250	Acc	MAYO LOOP	at SC 2-87-2 BK/1-25-1 AHD	at MAYO DR	0.04	25	587	0.86		"
51480	Acc	MCWHORTER LN	at CUL-DE-SAC	at SC 2-25-2 BK/3-22-3 AHD	0.19	25	2,713	3.96		"
51480	Acc	MCWHORTER LN	at SC 2-25-2 BK/3-22-3 AHD	at HARRINGTON RD	0.10	22	1,239	1.81		"
51280	Acc	MOUNTAIN PLACE	at CUL-DE-SAC	at RED MOUNTAIN RD	0.12	24	1,619	2.36		"
68970	Acc	NEEL LP, N	at PAYETTE AVE, W	at PAYETTE AVE, W	0.18	18	1,943	2.83	x	"
62290	Acc	OSBORNE ST, N	at YELLOWSTONE AVE, W	at ARROWHEAD AVE, W	0.07	20	786	1.15	x	"
51310	Acc	OVERLOOK DR	at DEMOSS RD	at END COUNTY ROAD	0.09	24	1,309	1.91		"
68820	Acc	PAYETTE AVE, W	at VOLLAND ST, N	165 ft E of NEEL LP, N	0.53	21	6,530	9.52	x	"
52570	Acc	PEDERSON RD	at GROSSCUP RD	at SC 3-20-3 BK/1-18-1 AHD	0.21	20	2,429	3.54		"
52570	Acc	PEDERSON RD	at SC 3-20-3 BK/1-18-1 AHD	at CURVE TO LT	0.18	18	1,848	2.70		"
52570	Acc	PEDERSON RD	at CURVE TO LT	at END COUNTY ROAD	0.05	16	488	0.71		"
68930	Acc	PERRY LP, N	at PAYETTE AVE, W	at PAYETTE AVE, W	0.22	18	2,334	3.40	x	"
68900	Acc	QUINAULT AVE, W	at CANAL DRIVE-KENNEWICK C/L	at UNION ST, N	0.12	26	1,754	2.56	x	"
52600	Acc	RANCH RD	at CANAL DR	at SC 0-28-0 BK/0-25-0 AHD	0.02	28	329	0.48		"
52600	Acc	RANCH RD	at SC 0-28-0 BK/0-25-0 AHD	at SC 0-25-0 BK/2-22-2 AHD	0.17	25	2,493	3.64		"
52600	Acc	RANCH RD	at SC 0-25-0 BK/2-22-2 AHD	at 46TH AVE, N	0.37	22	4,788	6.98		"
51130	Acc	RED MOUNTAIN RD	at SR 224	at SC 2-25-2 EFE BK/40' E AHD	1.99	25	29,231	42.63		"
51060	Acc	REDSTONE DR	at LIMESTONE RD	at FLAGSTONE DR	0.29	24	4,125	6.02	x	"
51190	Acc	RIDGE CREST DR	at RED MOUNTAIN RD	at RED MOUNTAIN RD	0.79	25	11,572	16.88		"
51260	Acc	RIDGE CREST LP	at RED MOUNTAIN RD	at RED MOUNTAIN RD	0.47	25	6,864	10.01		"
52670	Acc	RIDGE RD	at Node# 4524	at SC 1-24-1 BK/0-16-0 AHD	0.13	24	1,844	2.69		"
52670	Acc	RIDGE RD	at SC 1-24-1 BK/0-16-0 AHD	at SC 16' F BK/16' C AHD	0.11	16	1,004	1.46		"
65750	Acc	RIO GRANDE AVE, W	at KENNEWICK CITY LIMITS	at ARTHUR PL, N	0.08	21	1,035	1.51	x	"
65750	Acc	RIO GRANDE AVE, W	at UNION ST, N	at SHEPPARD ST, N	0.22	20	2,570	3.75	x	"
52950	Acc	RIVER VIEW RD	at RANCH RD	at END COUNTY ROAD	0.16	18	1,700	2.48		"
53250	Acc	RIVERSIDE DR	at BEGIN COUNTY RD	50 ft N of BROADVIEW DR	1.20	21	14,722	21.47		"

All Roads CRS-2P @ 0.35 gal/S.Y.

Rd No.	Art/ Acc	Road Name	From Location	To Location	Length (Mi.)	Width (Ft)	Sq Yds	CRS-2P Tons	Pickup Sweep	Pit Site
53250	Acc	RIVERSIDE DR	50 ft N of BROADVIEW DR	at SC 21' F BK/26' F AHD	0.92	21	11,285	16.46		C. Moore
53250	Acc	RIVERSIDE DR	at SC 21' F BK/26' F AHD	at SC 1-26-1 BK/1-33-1 AHD	0.03	26	412	0.60		"
53250	Acc	RIVERSIDE DR	at SC 1-26-1 BK/1-33-1 AHD	at W RICHLAND CITY LIMITS	0.06	33	1,162	1.69		"
53260	Acc	RIVERSIDE Y	at BROADVIEW DR	at RIVERSIDE DR	0.03	20	329	0.48		"
51180	Art	RUPPERT RD	at BEGIN COUNTY RD	at SC 3-25-3F BK/3-25-3F AHD	0.33	25	4,767	6.95		"
51180	Art	RUPPERT RD	at SC 3-25-3F BK/3-25-3F AHD	at SC 3-25-3F BK/3-28-3F AHD	0.79	25	11,528	16.81		"
51180	Art	RUPPERT RD	at SC 3-25-3F BK/3-28-3F AHD	at WR CITY LIMITS	1.21	28	19,860	28.96		"
51180	Art	RUPPERT RD	at 1/2 CNTY RD/1/2 CITY RD	at WR CITY LIMITS	0.22	28	3,614	5.27		"
51020	Acc	SAGE CT	at CUL-DE-SAC	at SAGE DR	0.02	58	783	1.14	x	"
51110	Acc	SAGE DR	at LIMESTONE RD	at SANDSTONE DR	0.14	24	1,901	2.77	x	"
51030	Acc	SANDSTONE DR	at LIMESTONE RD	at REDSTONE DR	0.31	25	4,488	6.55	x	"
50930	Acc	SANDSTONE PL	at SANDSTONE DR	at SR-224	0.04	25	587	0.86	x	"
51410	Acc	SHANNON LN	at HORN RAPIDS RD	at HARRINGTON RD	0.33	25	4,855	7.08		"
68950	Acc	SHEPPARD ST, N	at PAYETTE AVE, W	at RIO GRANDE AVE, W	0.06	21	702	1.02	x	"
61390	Acc	SHERMAN ST, N	at UMATILLA AVE, W - CITY	at WILLAMETTE AVE, W	0.12	20	1,361	1.98	x	"
61390	Acc	SHERMAN ST, N	at YELLOWSTONE AVE, W	at BONNIE AVE, W	0.13	20	1,514	2.21	x	"
61020	Acc	SKAGIT AVE, W	at GRANT ST, N - CITY	at SC 3-22-3 EFE BK/26 F AHD	0.11	22	1,420	2.07	x	"
61020	Acc	SKAGIT AVE, W	at SC 3-22-3 EFE BK/26 F AHD	at EDISON ST, N - CITY	0.03	26	427	0.62	x	"
61020	Acc	SKAGIT AVE, W	at KENNEWICK CITY LIMITS	at ARTHUR PL, N	0.09	21	1,133	1.65	x	"
55170	Acc	SNIVELY RD	at TWIN BRIDGES ROAD	at SC 3-33-3I BK/2-23-2F AHD	0.14	33	2,730	3.98		"
55170	Acc	SNIVELY RD	at SC 3-33-3I BK/2-23-2F AHD	at SC 2-23-2 BST/22 GRVL AHD	2.71	23	36,594	53.37		"
50960	Acc	SUNSET RD	at BEGIN COUNTY RD	at SR-224	0.16	24	2,182	3.18		"
50960	Acc	SUNSET RD	at SR-224	at SC 2-24-2 BK/2-25-2 AHD	0.17	24	2,450	3.57		"
50960	Acc	SUNSET RD	at SC 2-24-2 BK/2-25-2 AHD	at END COUNTY RD	2.22	25	32,589	47.53		"
51240	Acc	TARA RD	at BEGIN COUNTY ROAD	at END COUNTY RD	0.30	25	4,429	6.46		"
50810	Acc	TERESA LANE	at VALDA LANE	at KIM LANE	0.13	25	1,921	2.80	x	"
65420	Acc	TUCANNON AVE, W	at GRANT ST, N - CITY	at SC 3-20-3 EFE BK/40 F AHD	0.11	20	1,244	1.81	x	"
65420	Acc	TUCANNON AVE, W	at SC 3-20-3 EFE BK/40 F AHD	at EDISON ST, N - CITY	0.03	40	681	0.99	x	"
65420	Acc	TUCANNON AVE, W	at SKAGIT AVE, W	at ARTHUR PL, N	0.14	21	1,712	2.50	x	"
65420	Acc	TUCANNON AVE, W	at ARTHUR PL, N	at ARTHUR ST, N	0.11	24	1,478	2.16	x	"
69010	Acc	TWEEDT ST, N	at PAYETTE AVE, W	at CUL-DE-SAC	0.03	22	387	0.56	x	"
51800	Art	TWIN BRIDGES ROAD	at W. RICH. C/L-HARRINGTON RD	at SC 36' I BK/6-28-6 EFE AHD	0.45	36	9,462	13.80		"
51800	Art	TWIN BRIDGES ROAD	at SC 36' I BK/6-28-6 EFE AHD	at END COUNTY ROAD-RICH. C/L	1.26	28	20,763	30.28		"
61080	Acc	UMATILLA AVE, W	at YOUNG ST, N	at UMATILLA AVE, W - CITY	0.39	21	4,780	6.97	x	"
61080	Acc	UMATILLA AVE, W	at KENNEWICK CITY LIMITS	at SC 3-24-3 EFE BK/34 F AHD	0.10	24	1,408	2.05	x	"
61080	Acc	UMATILLA AVE, W	at SC 3-24-3 EFE BK/34 F AHD	at EDISON ST, N - CITY	0.03	34	578	0.84	x	"
68910	Acc	UNION ST, N	at QUINAULT AVE, W	at RIO GRANDE AVE, W	0.04	20	411	0.60	x	"
68910	Acc	UNION ST, N	at RIO GRANDE AVE, W	at END COUNTY RD	0.09	20	1,009	1.47	x	"

All Roads CRS-2P @ 0.35 gal/S.Y.

Rd No.	Art/ Acc	Road Name	From Location	To Location	Length (Mi.)	Width (Ft)	Sq Yds	CRS-2P Tons	Pickup Sweep	Pit Site
50800	Acc	VALDA LANE	at SUNSET RD	at CUL-DE-SAC	0.20	25	2,933	4.28	x	C. Moore
61500	Acc	VICTORIA AVE, W	at YOUNG ST, N	at HARRISON ST, N	1.05	21	12,911	18.83	x	"
66250	Acc	VOLLAND ST, N	at PAYETTE AVE, W	at CUL-DE-SAC	0.20	22	2,556	3.73	x	"
51750	Acc	WEIDLE RD	at TWIN BRIDGES ROAD	at SC 24' F BK/22' F AHD	0.05	24	704	1.03		"
51750	Acc	WEIDLE RD	at SC 24' F BK/22' F AHD	at SC 22' F BK/16' E AHD	0.50	22	6,466	9.43		"
61220	Acc	WILLAMETTE AVE, W	at YOUNG ST, N	at LINCOLN ST, N	0.77	22	9,977	14.55	x	"
66190	Acc	WILLIAMS ST, N	at QUINAULT AVE, W	at CUL-DE-SAC	0.20	26	3,112	4.54	x	"
51550	Acc	YAKIMA RIVER DR	at GROSSCUP RD	at SC 2-22-2 BK/2-16-2 AHD	0.02	22	310	0.45		"
51550	Acc	YAKIMA RIVER DR	at SC 2-22-2 BK/2-16-2 AHD	at SC2-16-2 F BK/2-24-2 I AHD	0.06	16	535	0.78		"
51550	Acc	YAKIMA RIVER DR	at SC2-16-2 F BK/2-24-2 I AHD	at SC2-24-2 I BK/2-17-2 F AHD	0.10	24	1,380	2.01		"
51550	Acc	YAKIMA RIVER DR	at SC2-24-2 I BK/2-17-2 F AHD	at URBAN AREA BOUNDARY	0.95	17	9,475	13.82		"
51550	Acc	YAKIMA RIVER DR	at URBAN AREA BOUNDARY	at HARRINGTON RD	1.91	17	19,029	27.75		"
61840	Acc	YELLOWSTONE AVE, W	at KENNEWICK CITY LIMITS	at SC 3-22-3 BK/3-28-3 I AHD	1.20	22	15,527	22.64	x	"
61840	Acc	YELLOWSTONE AVE, W	at SC 3-22-3 BK/3-28-3 I AHD	at SC 3-28-3 I BK/32 C-C AHD	0.05	28	838	1.22	x	"
61840	Acc	YELLOWSTONE AVE, W	at SC 3-28-3 I BK/32 C-C AHD	at EDISON ST, N	0.04	32	695	1.01	x	"
61840	Acc	YELLOWSTONE AVE, W	at EDISON ST, N	at SC 32 C-C BK/3-30-3 AHD	0.02	32	282	0.41	x	"
61840	Acc	YELLOWSTONE AVE, W	at SC 32 C-C BK/3-30-3 AHD	at SC 3-30-3 I BK/3-22-3 AHD	0.05	30	862	1.26	x	"
61840	Acc	YELLOWSTONE AVE, W	at SC 3-30-3 I BK/3-22-3 AHD	at SC 3-22-3 BK/3-25-3 AHD	0.32	22	4,169	6.08	x	"
61840	Acc	YELLOWSTONE AVE, W	at SC 3-22-3 BK/3-25-3 AHD	at CUL-DE-SAC	0.14	25	2,083	3.04	x	"
66110	Acc	YOST ST, N	at CANAL DR - CITY	at END COUNTY RD	0.10	21	1,195	1.74	x	"
61300	Acc	YOUNG ST, N	at UMATILLA AVE, W	at WILLAMETTE AVE, W	0.12	20	1,361	1.98	x	"
61300	Acc	YOUNG ST, N	at YELLOWSTONE AVE, W	at ARROWHEAD AVE, W	0.11	20	1,314	1.92	x	"
61300	Acc	YOUNG ST, N	at ARROWHEAD AVE, W	at BONNIE AVE, W	0.04	23	594	0.87	x	"
51070	Acc	ZWICKER RD	at RUPPERT RD	at BUMGARNER DR	0.19	25	2,713	3.96		"
				TOTAL MILES	66.52		999,029	1,456.92		

Striping Map for BST Area 4

Striped Roads

W/Edgeline

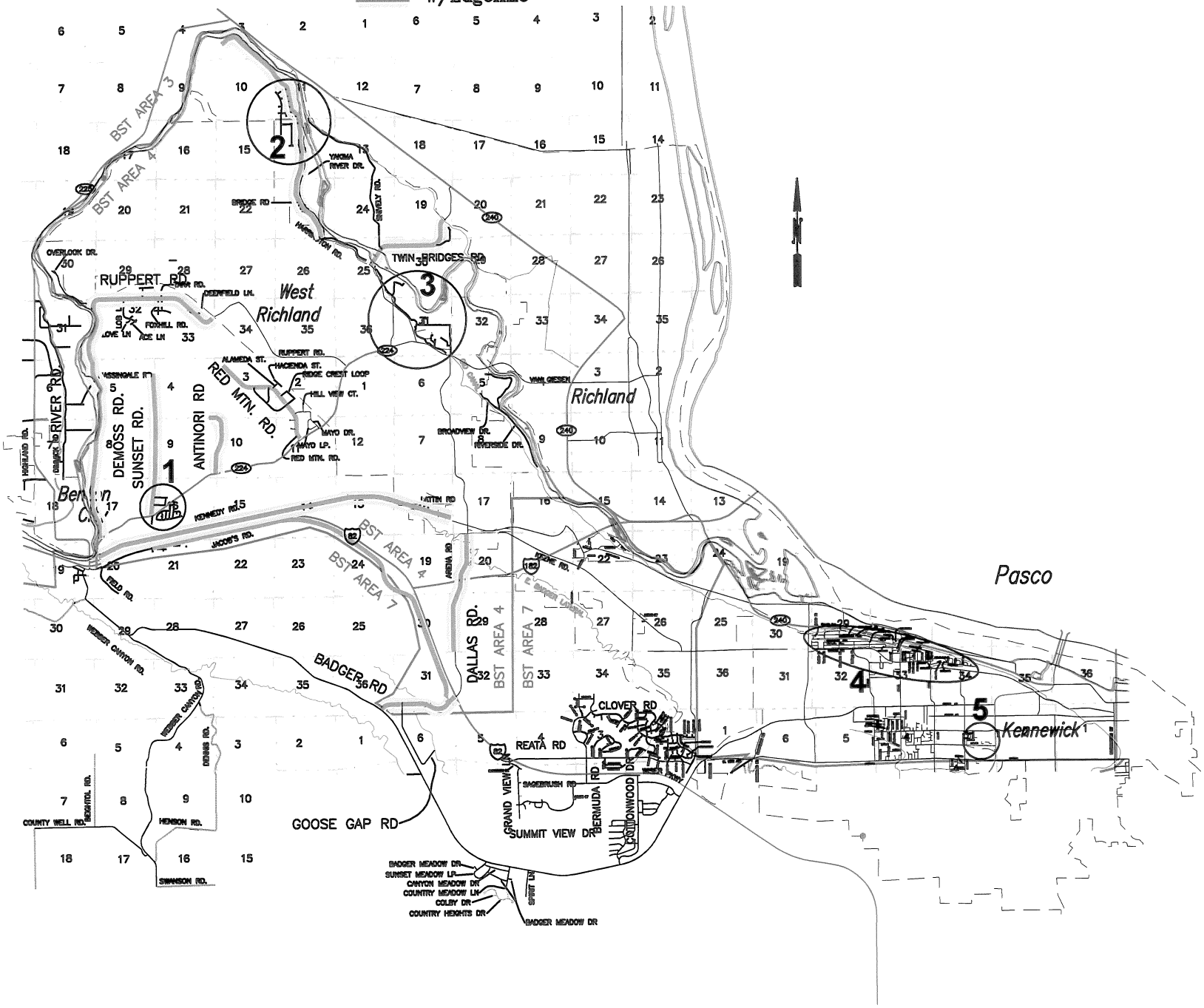

Striping Map for BST Area 4

Striped Roads

W/Edgeline

1

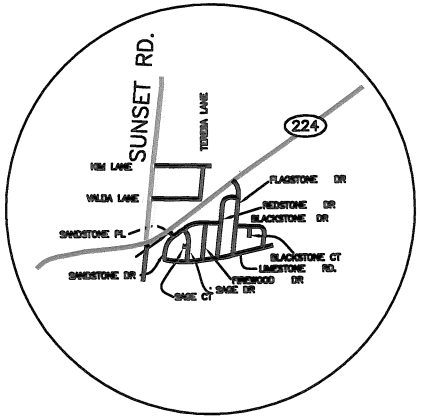

2

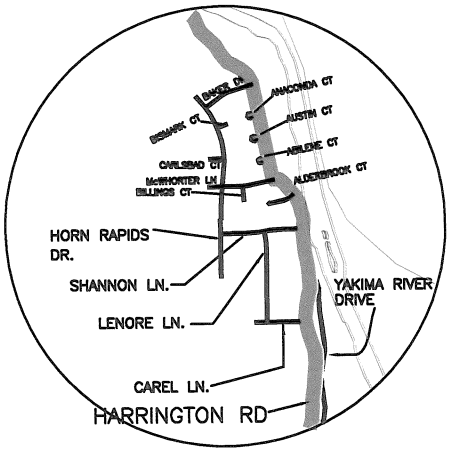

3

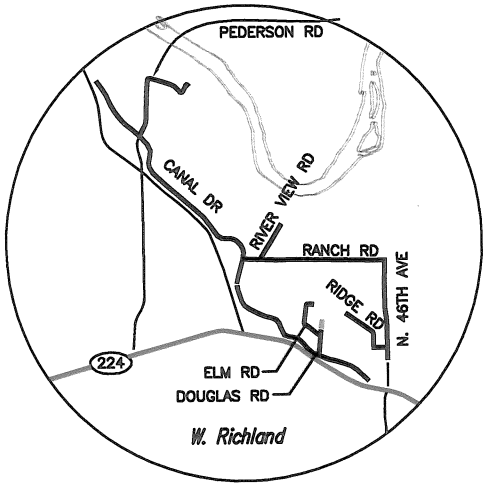

5

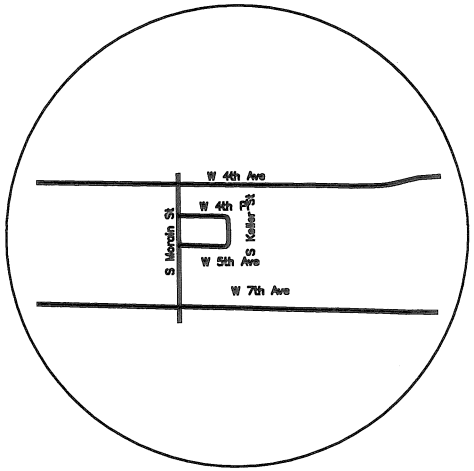
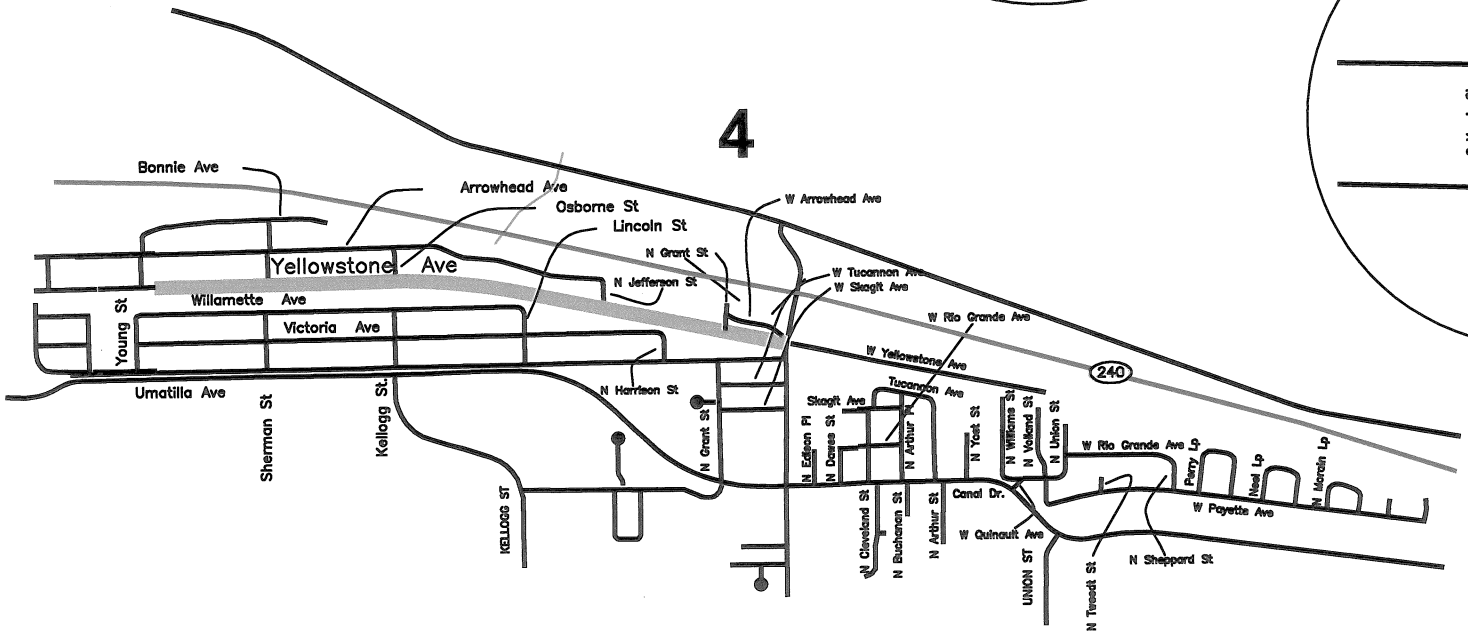
4