DETERMINATION OF NONSIGNIFICANCE

Description of proposal: The applicant is proposing to install a 15 foot x 15 foot concrete pad and placement of three 25 horsepower pumps on the pad. Installation of a small lifting boom for seasonal placement and removal of the pump intake pipe and intake pipe screen. Installation of an electrical panel to serve the pumps. Installation of an 18 inch irrigation pipeline landward of the pumping pad to serve a vineyard. Seasonal installation of a flexible intake pipe which will be screened in compliance with current Washington State Department of Fish/Wildlife screening criteria. Only the intake pipe and screen will be installed below the ordinary high water mark.

Proponent Shaw Vineyards, P.O. Box 5631, West Richland WA 99353 **File No. EA 13-29**

Location of proposal, including street address, if any: Northwest Quarter of the Northeast Quarter of the Southwest Quarter in Section 3, Township 10 North, Range 27 East, W.M.; located South of the Yakima River and North of Harrington Road.

Lead agency: **BENTON COUNTY**
The lead agency for this proposal has determined that it does not have a probable significant adverse impact on the environment. An environmental impact statement (EIS) is not required under RCW 43.21C.030(2)(c). This decision was made after review of a completed environmental checklist and other information on file with the lead agency. This information is available to the public on request.

THERE IS NO COMMENT PERIOD FOR THIS DNS.

If you have questions about this DNS or the details of the proposal, contact Michael Shuttleworth using the information below.

Responsible Official: Michael Shuttleworth
Position/Title: Planning Manager
Address: P.O. Box 910, Prosser WA 99350
- Email planning.department@co.benton.wa.us
- Phone/Fax: (509)786-5612/(509) 786-5629;

DATE OF ISSUE: December 12, 2013 Signature: _____

THERE IS NO AGENCY APPEAL.

DISTRIBUTION:
Applicant
News Media
Benton County Building Office
Dept. of Natural Resources-Olympia
Dept. of Natural Resources -Ellensburg
Benton Clean Air Authority
Bureau of Reclamation
Benton County Public Works
Benton Franklin Dist. Health Dept.
Columbia Irrigation District
Department of Transportation
Washington State Department of Health
Department of Ecology - Olympia
Department of Ecology - Yakima
Corps of Engineers
Yakama Indian Nation
Fire District 1
Fire Marshal
Bureau of Land Management
Department of Fish and Wildlife
Office of Arch. & Historic Preservation
Futurewise
FEMA
City of West Richland
Dept. of Agriculture

BENTON COUNTY
PLANNING
DEPARTMENT

SECTION 3, TOWNSHIP 10 NORTH, RANGE 27 EAST, W.M.
ENVIRONMENTAL ASSESSMENT EA # 13-29
SHAW VINEYARDS INC 1-1039-201-0580-003
PUMP STATION MAP PRINTED NOVEMBER 19, 2013

Benton County does not warrent, gaurantee, or accept liabilty for accuracy of the information shown herein. This information is a product of the Benton Count Geographic Information Systems and is prepared for presentation purposes only.

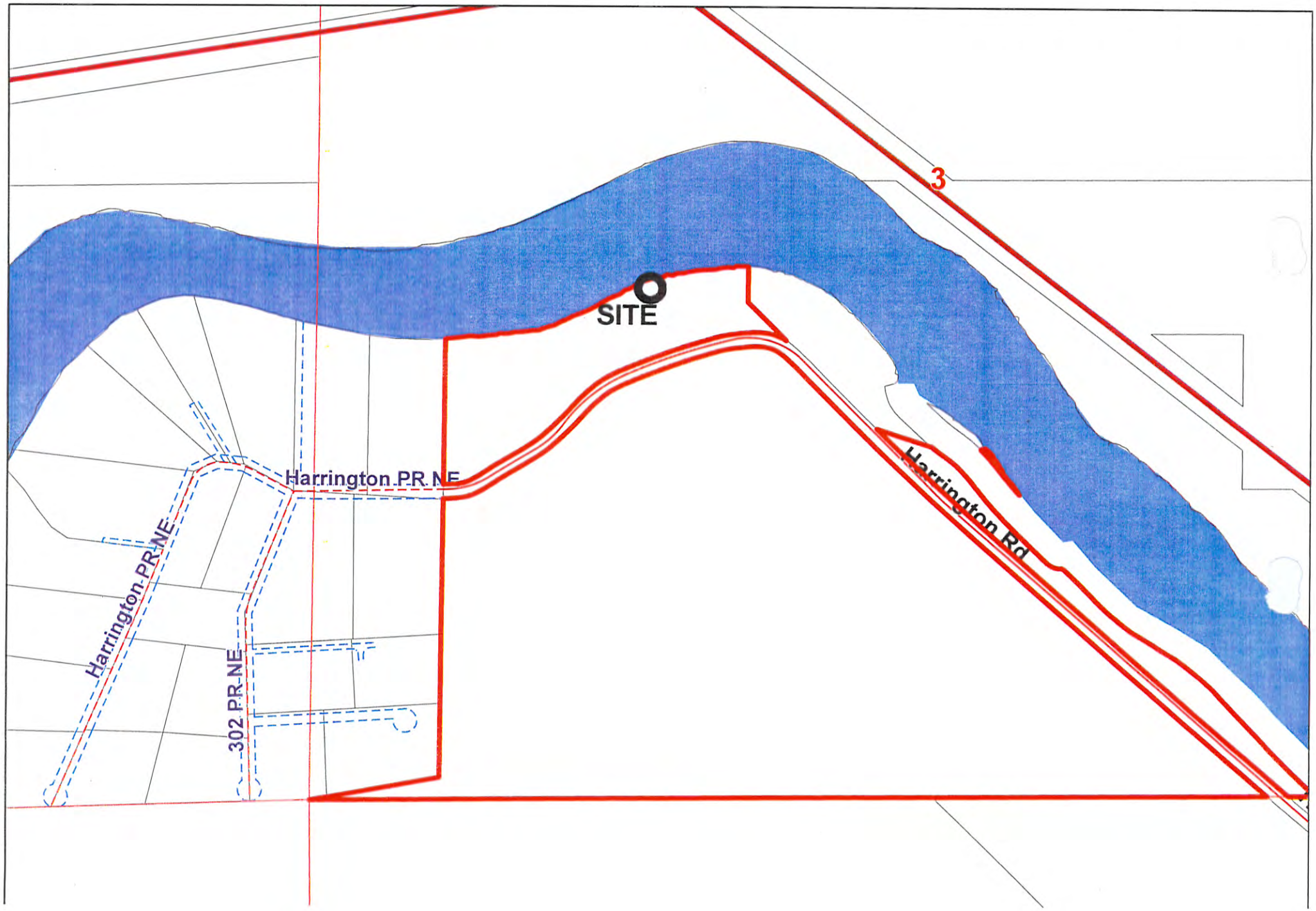

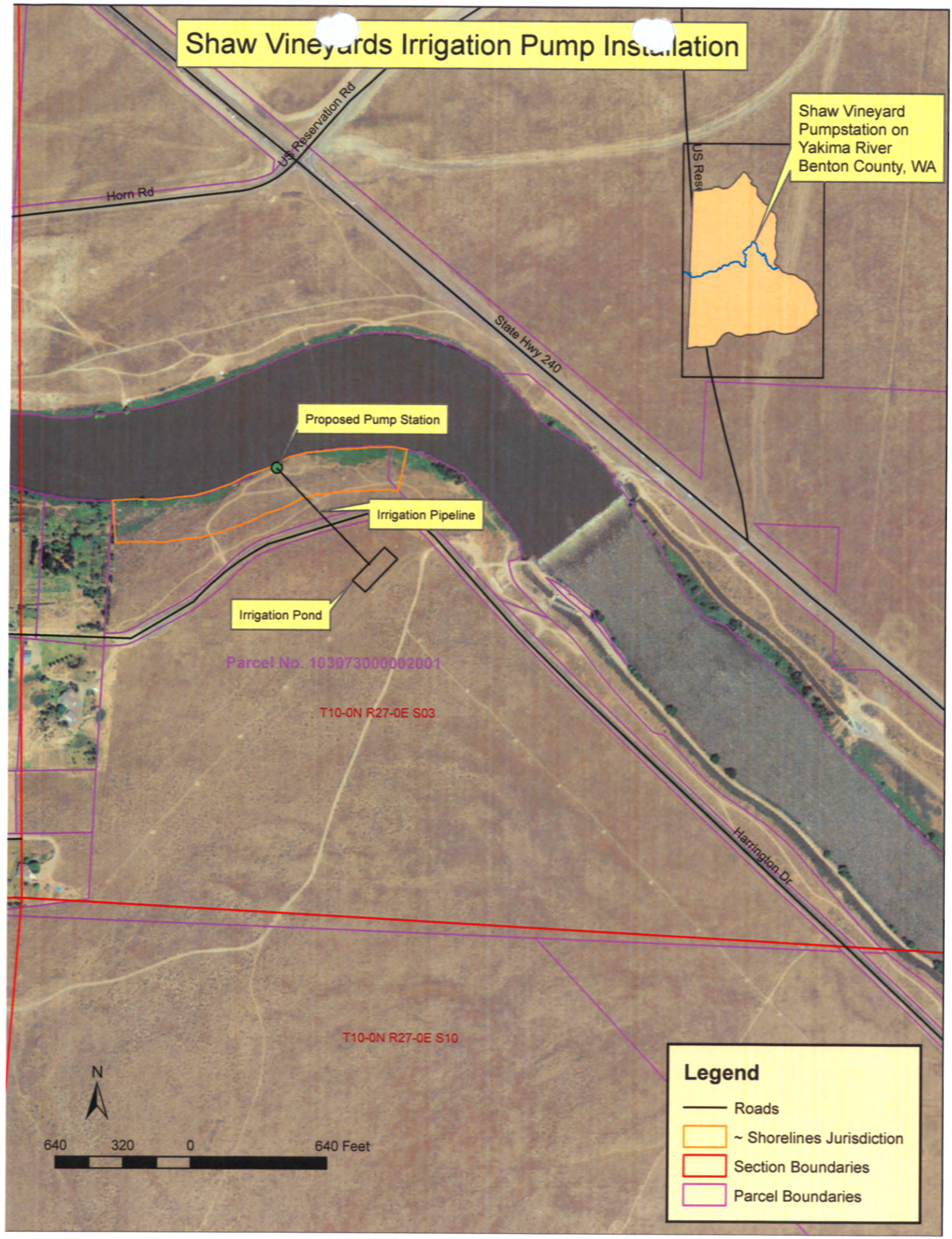
Shaw Vineyards Irrigation Pump Installation
US Reservation Rd
Horn Rd
State Hwy 240
Shaw Vineyard Pumpstation on Yakima River Benton County, WA
US Rese
Proposed Pump Station
Irrigation Pipeline
Irrigation Pond
Parcel No. 103073000002001
T10-0N R27-0E S03
Harrington Dr
T10-0N R27-0E S10
N
640 320 0 640 Feet
Legend
Roads
~ Shorelines Jurisdiction
Section Boundaries
Parcel Boundaries

BENTON COUNTY
PLANNING
DEPARTMENT

SECTION 3, TOWNSHIP 10 NORTH, RANGE 27 EAST, W.M.
ENVIRONMENTAL ASSESSMENT EA # 13-29
SHAW VINEYARDS INC 1-1039-201-0580-003
PUMP STATION MAP PRINTED NOVEMBER 19, 2013
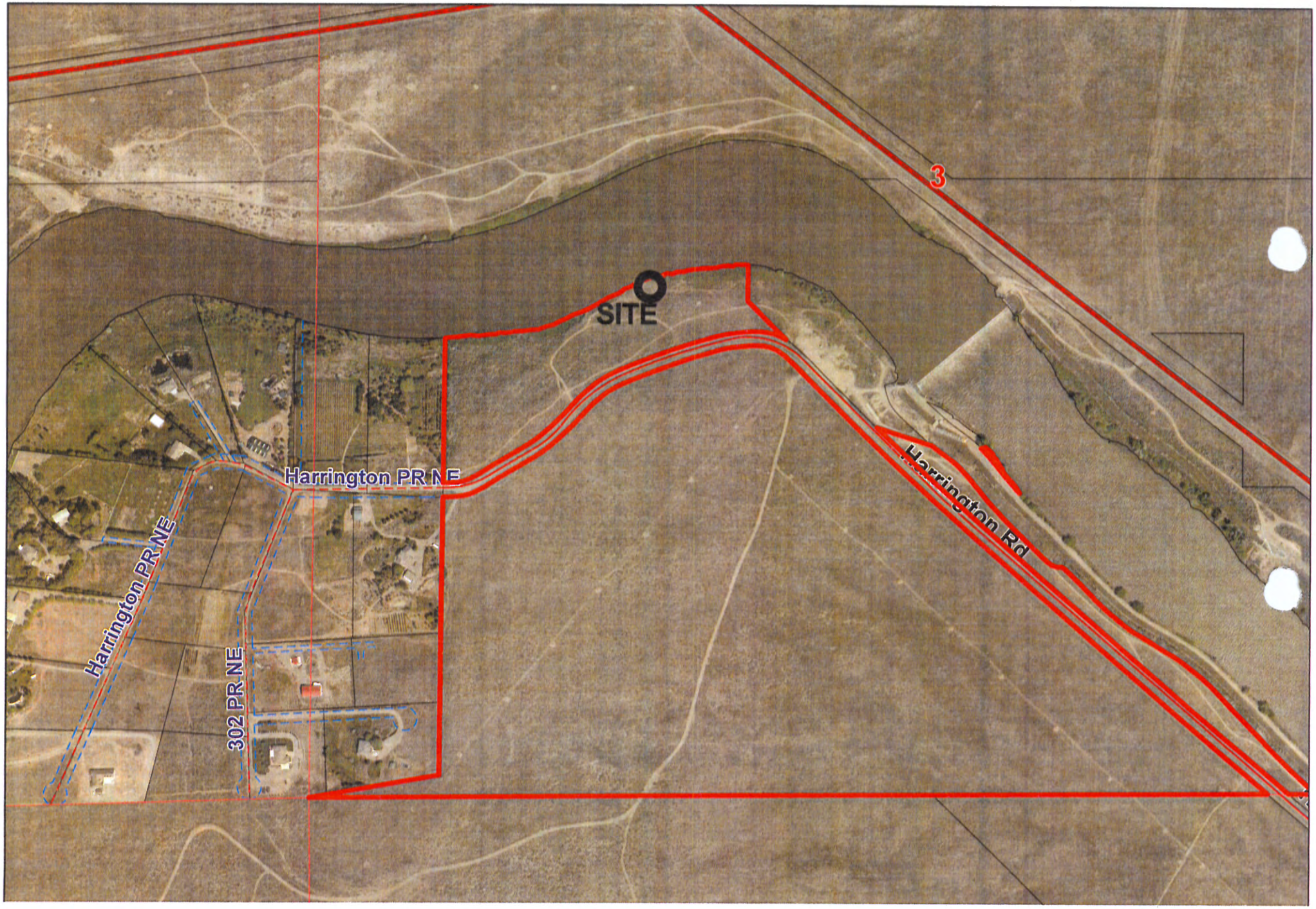
Benton County does not warrent, gaurantee, or accept liabilty for accuracy of the information shown herein. This information is a product of the Benton Count Geographic Information Systems and is prepared for presentation purposes only.