DETERMINATION OF NONSIGNIFICANCE

Description of proposal: For the construction of a 400 square foot office building with bathroom.

Proponent Tessenderlo Kerley, Inc.
233807 E Straightbank Road
Kennewick, WA 99337

File No. EA 11-17

Location of proposal: The site is located at 233807 E Straightbank Road in the Southwest Quarter of Section 25, Township 8 North, Range 30 East, W.M.

Lead agency **BENTON COUNTY**

The lead agency for this proposal has determined that it does not have a probable significant adverse impact on the environment. An environmental impact statement (EIS) is not required under RCW 43.21C.030(2)(c). This decision was made after review of a completed environmental checklist and other information on file with the lead agency. This information is available to the public on request.

THERE IS NO COMMENT PERIOD FOR THIS DNS.

Responsible Official **Michael Shuttleworth, Planning Manager**
Benton County Planning Dept.
Post Office Box 910 PHONE: (509) 786-5612
Prosser, WA 99350-0910 (509) 736-3086

Date **May 20, 2011** Signature Clark A. Posey

THERE IS NO AGENCY APPEAL.

DISTRIBUTION:
Applicant
News Media (Encl. map or plot plan)
Benton County Building Office
Dept. of Natural Resources-Olympia
Dept. of Natural Resources -Ellensburg
Benton Clean Air Authority
Bureau of Reclamation
Benton County Public Works
Benton-Franklin Dist. Health Department
Department of Transportation
Washington State Department of Health
Department of Ecology - Olympia
Department of Ecology - Yakima
Fire District 1
Fire Marshal
Bureau of Land Management
Department of Fish and Wildlife
Dept. of Archaeology & Historic Preservation
Futurewise
BNSF Railroad

Benton County
Planning
Department

SECTION 25, TOWNSHIP 8 NORTH, RANGE 30 EAST.W.M.
TESSENDERLO KERLEY.INC
ENVIRONMENTAL CHECKLIST EA 11-17
MAP PRINTED 4/25/2011

Benton County does not warrant, guarantee, or accept liability for accuracy, precision or completeness of any information shown hereon or for any inferences made therefrom. Any use made of this information is solely at the risk of the user. Benton County makes no warranty, expressed or implied, and any oral or written statement by any employee of Benton County or agents thereof to the contrary is void and ultra vires. The information shown herein is a product of the Benton County Geographic Information Systems, and is prepared for presentation purposes only.

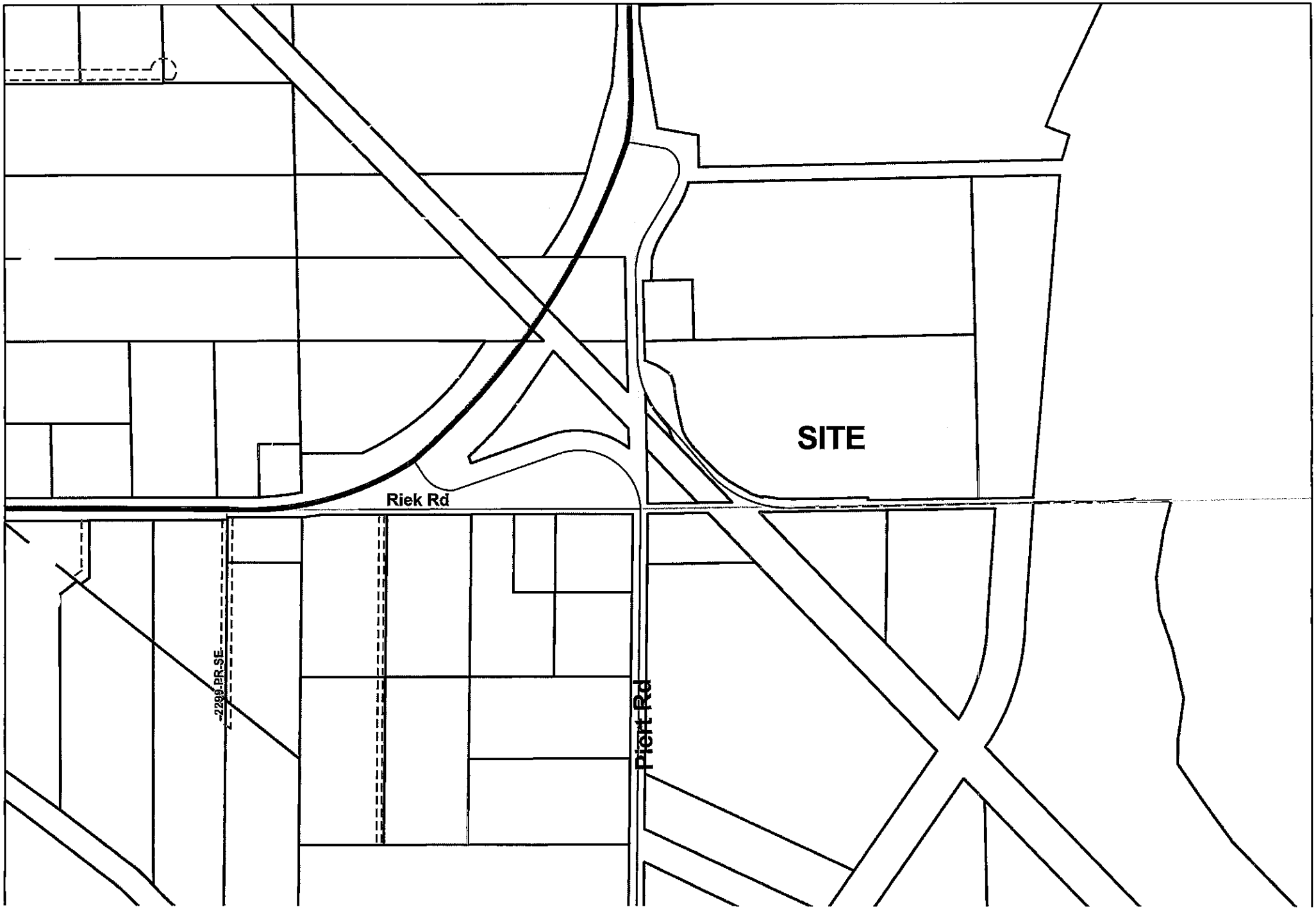

Benton County
Planning
Department

SECTION 25, TOWNSHIP 8 NORTH, RANGE 30 EAST.W.M.
TESSENDERLO KERLEY.INC
ENVIRONMENTAL CHECKLIST EA 11-17
MAP PRINTED 4/25/2011

Benton County does not warrant, guarantee, or accept liability for accuracy, precision or completeness of any information shown hereon or for any inferences made therefrom. Any use made of this information is solely at the risk of the user. Benton County makes no warranty, expressed or implied, and any oral or written statement by any employee of Benton County or agents thereof to the contrary is void and ultra vires. The information shown herein is a product of the Benton County Geographic Information Systems, and is prepared for presentation purposes only.



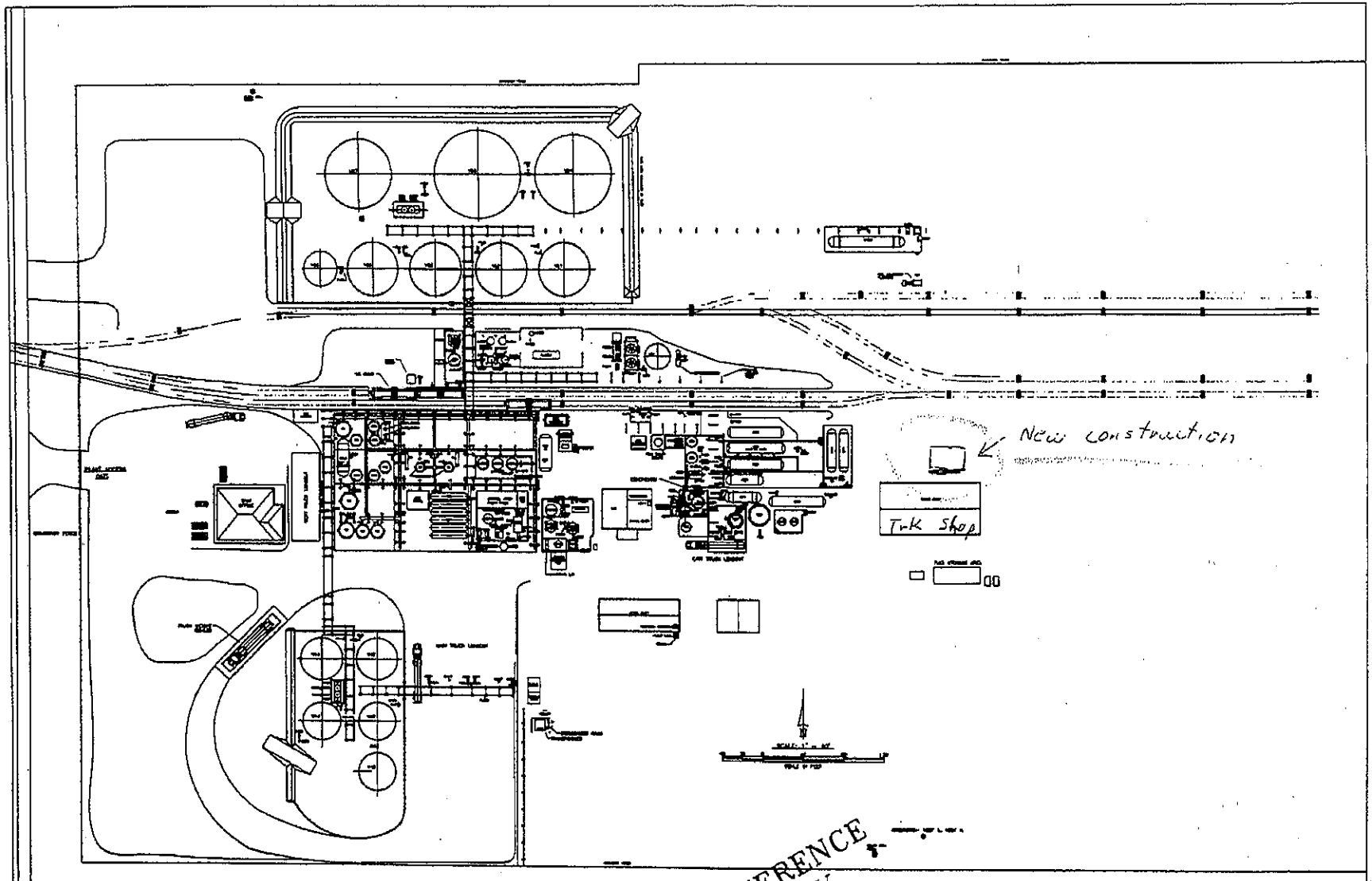

F:\FINLEY\07004 MECHANICAL INTEGRITY\SITE\00422000 REV 1.dwg, 11/10/2010 1:26:40 PM, rgkelly